



General Certificate of Secondary Education
Foundation Tier
June 2015

Geography (Specification A)

90302F

Unit 2 Human Geography

Insert

The key for Figures 7 and 19 (1:50 000 OS map extracts) is on page 5.

A Detach perforated page 5 and use when referring to the OS map extracts.

Figure 4

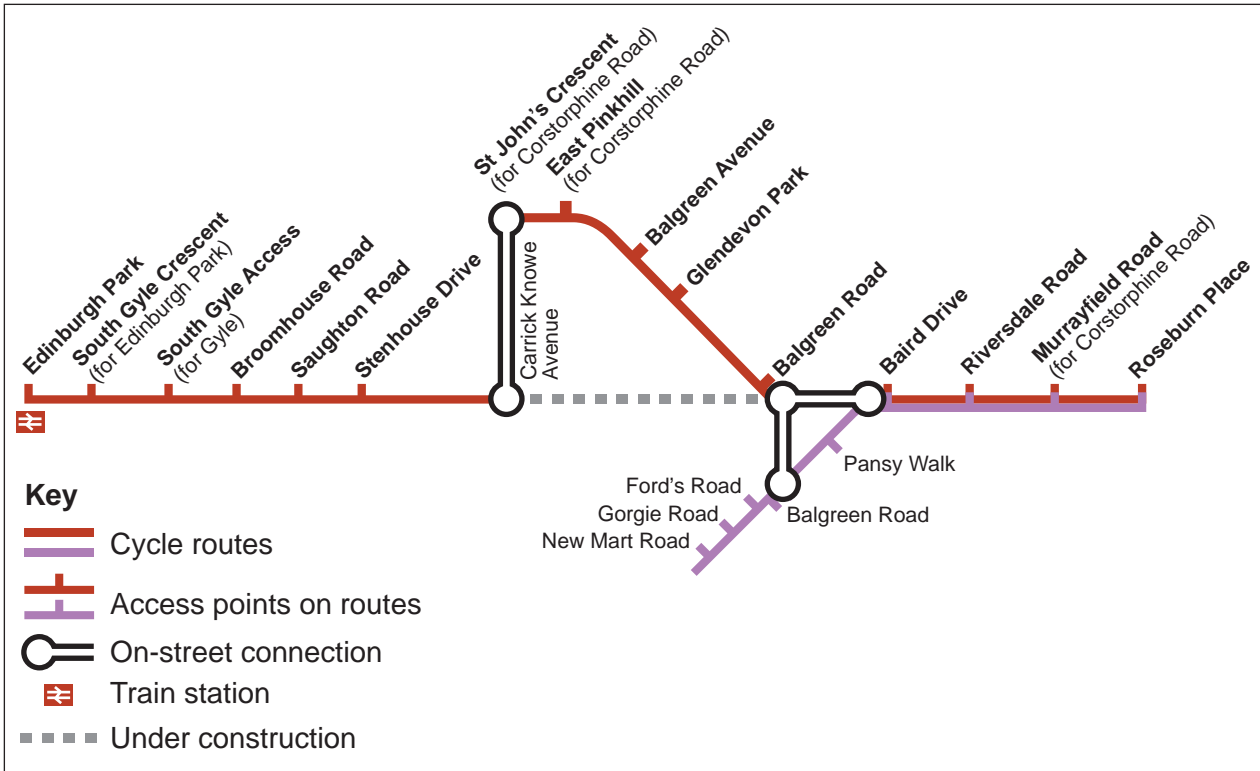
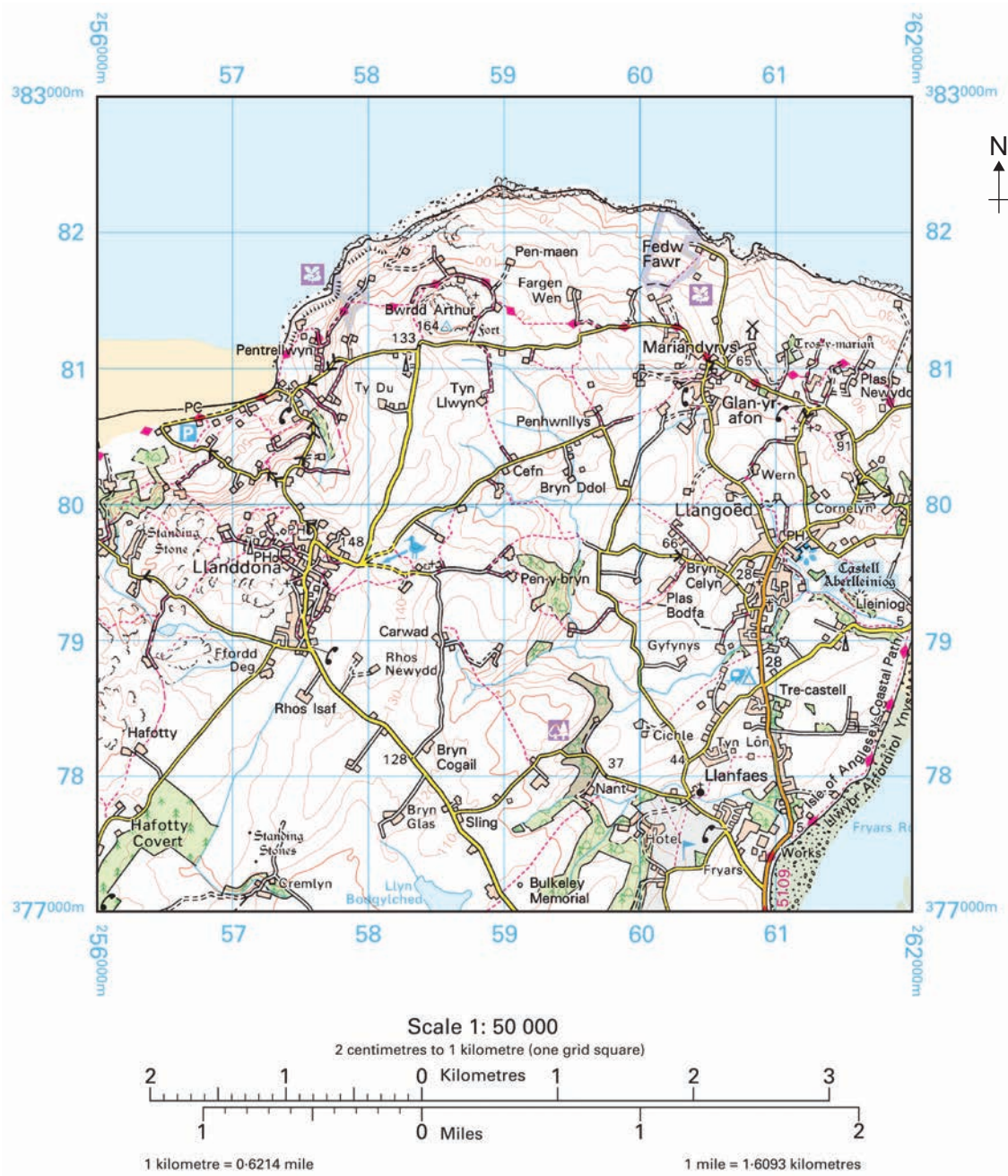


Figure 5



Figure 7



The key for this figure is on page 5

1:50 000 OS map extract key for Figure 7 and Figure 19

ROADS AND PATHS 		Not necessarily rights of way <ul style="list-style-type: none"> Motorway (dual carriageway) Primary Route (recommended through route) Main road Road under construction Secondary road Narrow road with passing places Road generally more than 4m wide Road generally less than 4m wide Path / Other road, drive or track Gradient: steeper than 20% (1 in 5), 14% to 20% (1 in 7 to 1 in 5) Gates, Road tunnel Ferry (passenger), Ferry (vehicle) 		TOURIST INFORMATION 																													
RAILWAYS 				LAND FEATURES 																													
WATER FEATURES 		HEIGHTS <p>1 metre = 3-2808 feet</p> <ul style="list-style-type: none"> Contours are at 10 metres vertical interval Heights are to the nearest metre above mean sea level <p>Where two heights are shown the first height is to the base of the triangulation pillar and the second (in brackets) to the highest natural point of the hill</p>		ROCK FEATURES 																													
PUBLIC RIGHTS OF WAY <p>The symbols show the defined route so far as the scale of mapping will allow.</p> <p>The representation on this map of any other road, track or path is no evidence of the existence of a right of way. Not shown on maps of Scotland</p>		OTHER PUBLIC ACCESS <ul style="list-style-type: none"> Other route with public access (not normally shown in urban areas). Alignments are based on the best information available. These routes are not shown on maps of Scotland. On-road cycle route Traffic-free cycle route National Cycle Network number Regional Cycle Network number National Trail, European Long Distance Path, Long Distance Route, selected Recreational Routes 		ABBREVIATIONS <table border="0"> <tr> <td>Br</td><td>Bridge</td> <td>MS</td><td>Milestone</td> </tr> <tr> <td>Cemy</td><td>Cemetery</td> <td>Mus</td><td>Museum</td> </tr> <tr> <td>CG</td><td>Cattle grid</td> <td>P</td><td>Post office</td> </tr> <tr> <td>CH</td><td>Clubhouse</td> <td>PC</td><td>Public convenience (in rural areas)</td> </tr> <tr> <td>Fm</td><td>Farm</td> <td>PH</td><td>Public house</td> </tr> <tr> <td>Ho</td><td>House</td> <td>Sch</td><td>School</td> </tr> <tr> <td>MP</td><td>Milepost</td> <td>TH</td><td>Town Hall, Guildhall or equivalent</td> </tr> </table>		Br	Bridge	MS	Milestone	Cemy	Cemetery	Mus	Museum	CG	Cattle grid	P	Post office	CH	Clubhouse	PC	Public convenience (in rural areas)	Fm	Farm	PH	Public house	Ho	House	Sch	School	MP	Milepost	TH	Town Hall, Guildhall or equivalent
Br	Bridge	MS	Milestone																														
Cemy	Cemetery	Mus	Museum																														
CG	Cattle grid	P	Post office																														
CH	Clubhouse	PC	Public convenience (in rural areas)																														
Fm	Farm	PH	Public house																														
Ho	House	Sch	School																														
MP	Milepost	TH	Town Hall, Guildhall or equivalent																														
BOUNDARIES 		ANTIQUITIES 																															
Danger Area <p>Firing and Test Ranges in the area. Danger! Observe warning notices.</p>																																	

There is no resource material printed on this page

Figure 8



Figure 9


 <p>The Shop BARROWDEN & WAKERLEY COMMUNITY</p> <p>LOCAL PRODUCE • CAFÉ • INTERNET NEWSPAPERS • CONVENIENCE</p>	<p>A short history</p> <p>The Barrowden & Wakerley Shop was created by a group of local volunteers. It opened for trading on August 13th 2009 as a non-profit making enterprise – owned by the community to serve the community.</p> <p>Much more than a shop, the site features a specially designed garden and picnic area as a social meeting place.</p> <p>From the outset, support for local producers and 'Fair Trade' has been a priority. This is shown by the wide range of local foods, drinks and crafts which are stocked.</p> <p>Since opening, the shop has been very successful in putting the heart into Barrowden and Wakerley by providing a much needed focus for the community.</p> <p>Other services</p> <ul style="list-style-type: none"> • FREE access to the internet • Photocopier, laminator and colour printer • Dry cleaning
--	--

Figure 10a

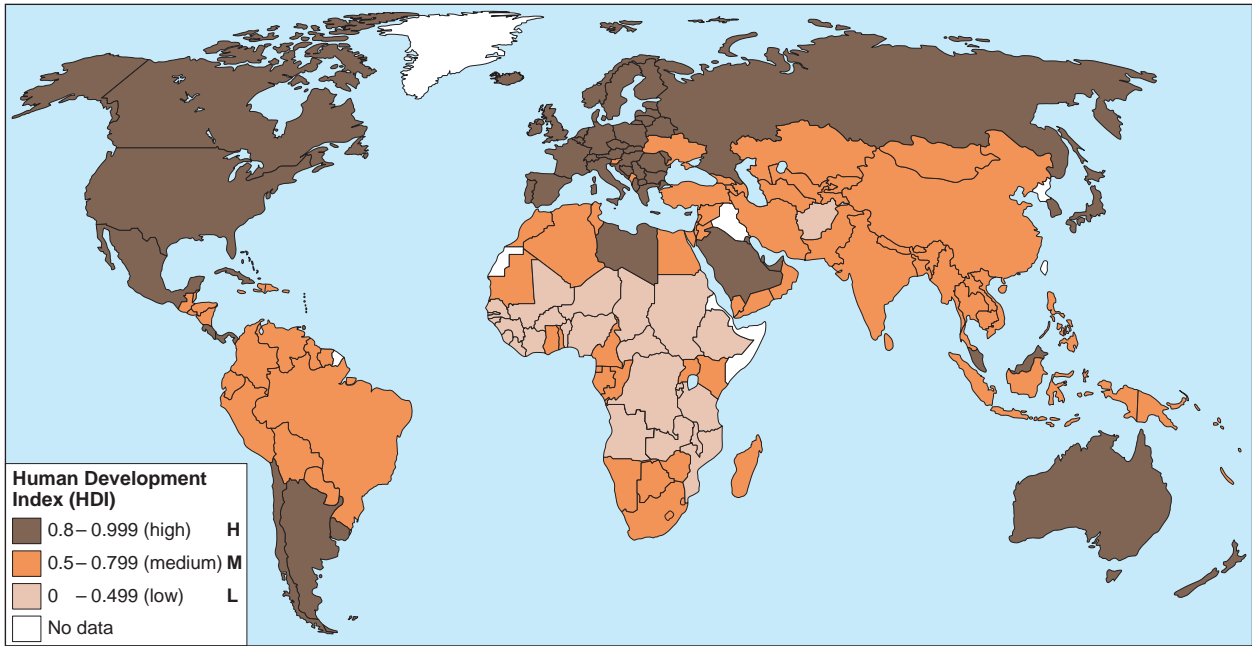


Figure 10b

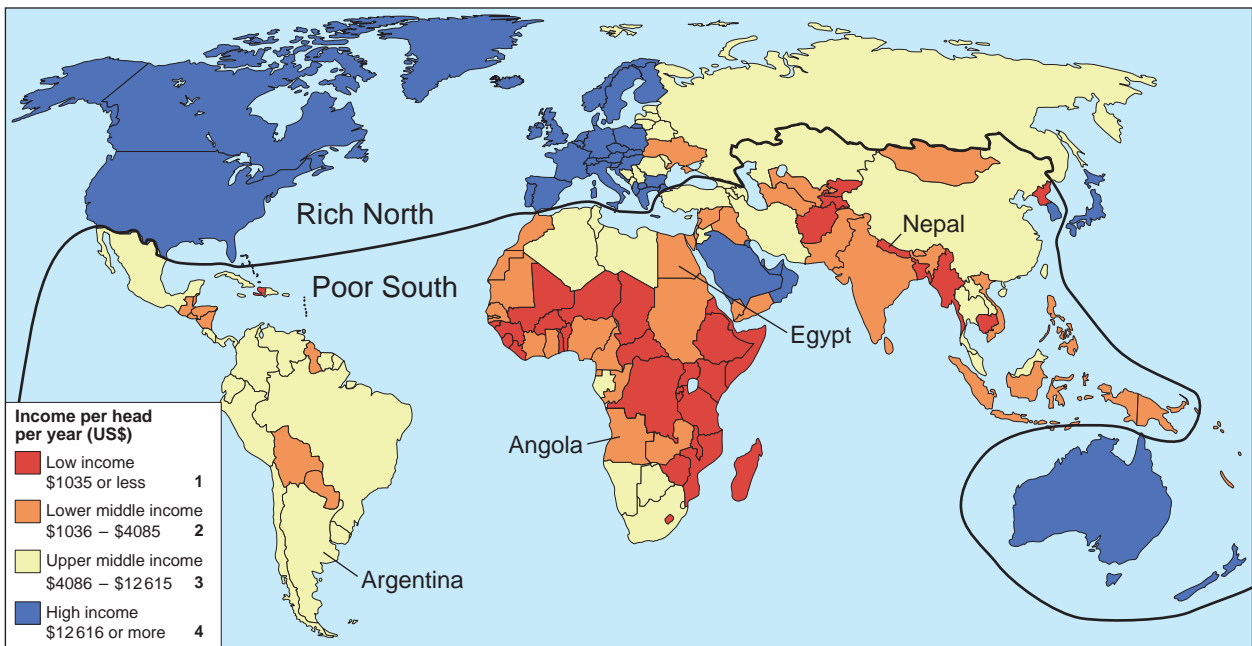


Figure 13a

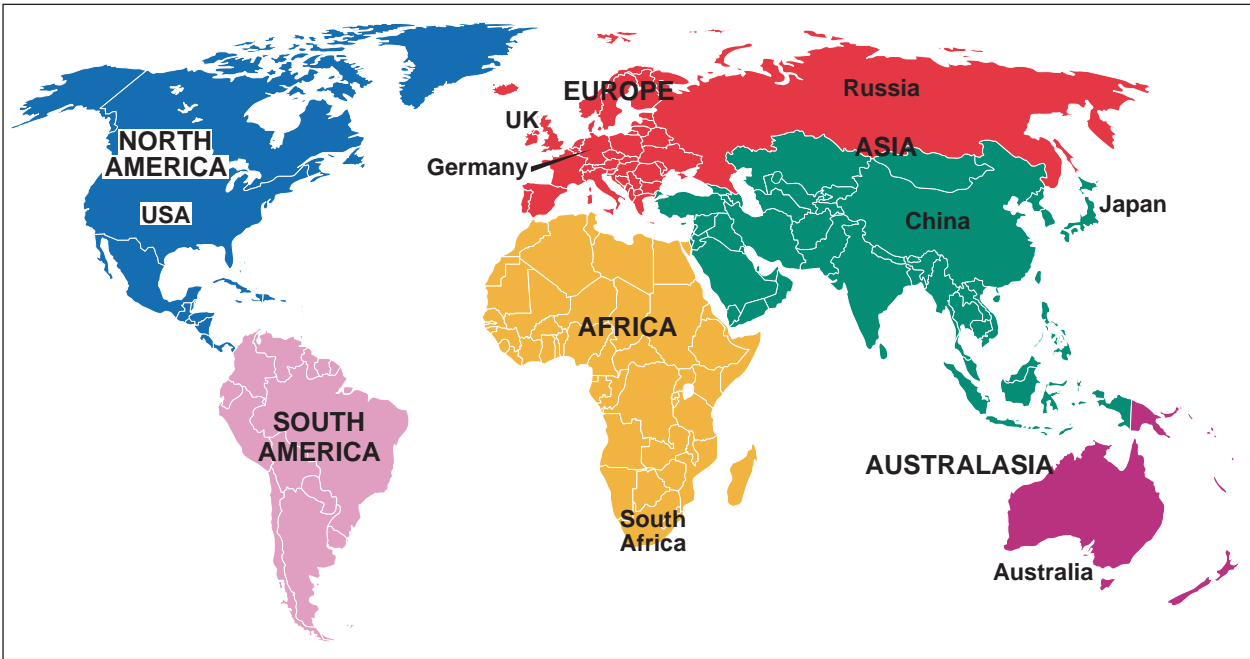
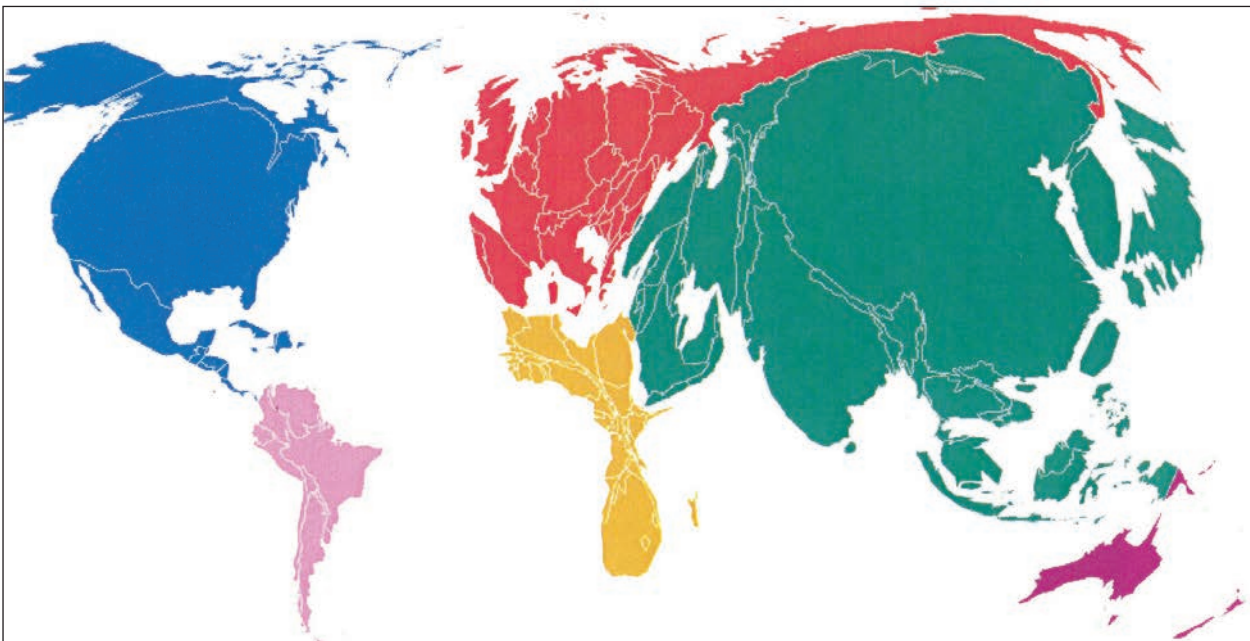


Figure 13b



Turn over ►

Figure 16

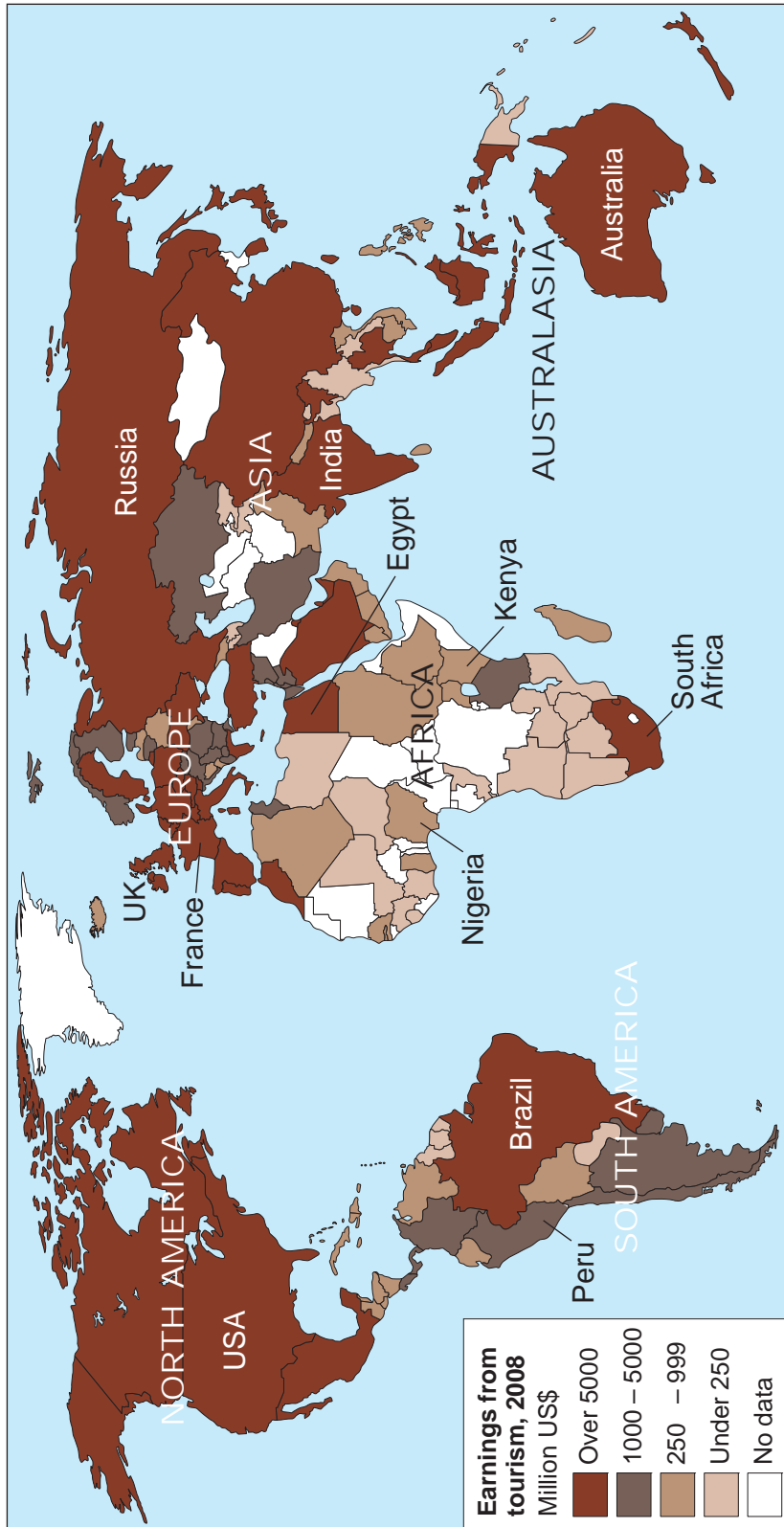
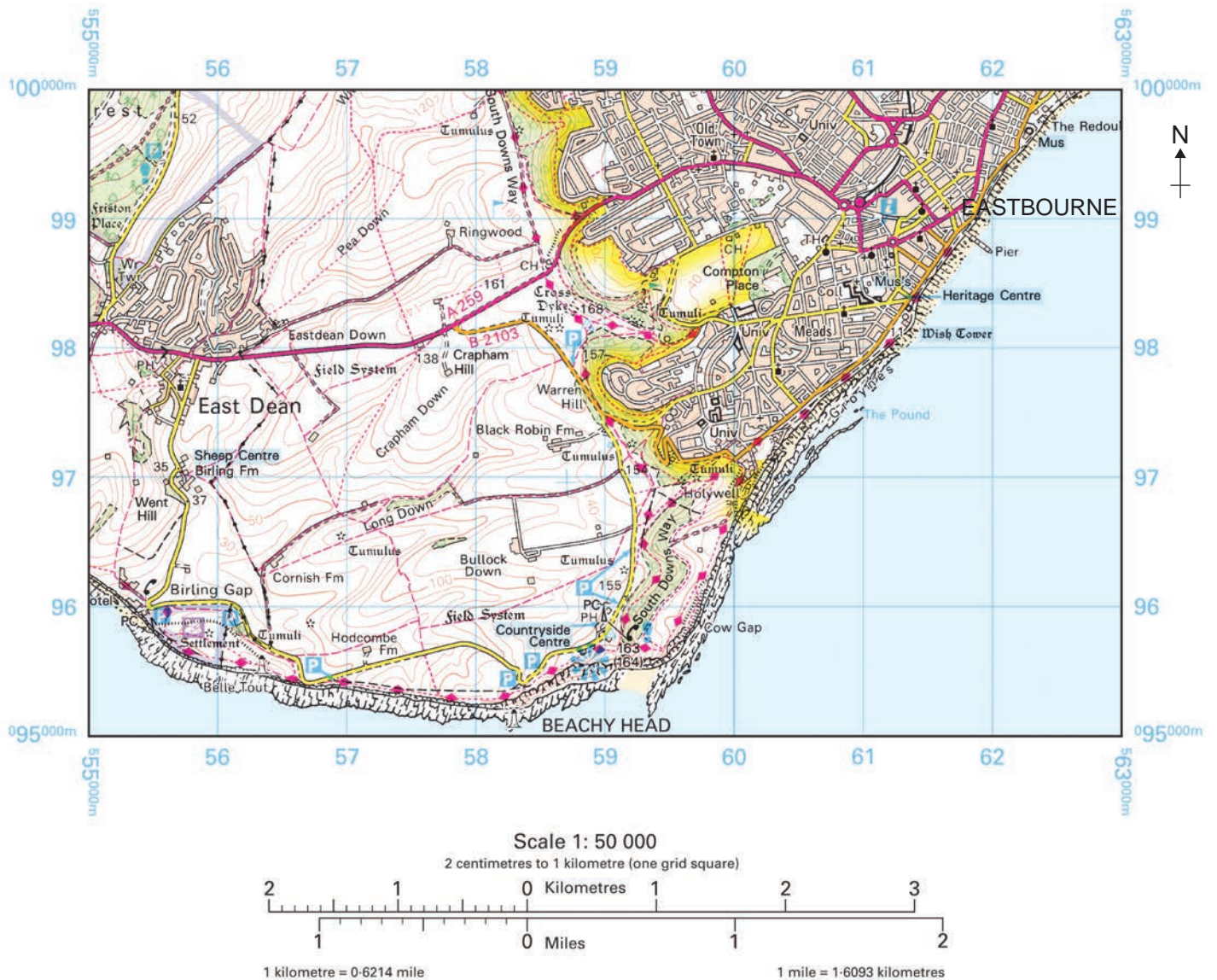


Figure 17



Figure 19



The key for this figure is on page 5

Acknowledgement of copyright-holders and publishers

Permission to reproduce all copyright material has been applied for. In some cases, efforts to contact copyright-holders have been unsuccessful and AQA will be happy to rectify any omissions of acknowledgements in future papers if notified.

- Figure 4: © Edinburgh Innertube Map
 Figure 5: © Getty Images/ Marcus Lindstrom
 Figures 7 & 19: Reproduced by permission of Ordnance Survey on behalf of HMSO. © Crown copyright 2014. All rights reserved.
 Ordnance Survey Licence number 100041328
 Figure 8: Paul Woodhouse
 Figure 9: By kind permission of Barrowden & Wakerley Community Shop
 Figure 10a: Collins Student World Atlas 2009 © HarperCollins
 Figure 10b: © The World Bank
 Figure 13b: Map from carbonmap.org by KILN
 Figure 16: From Oxford Student Atlas (OUP, 2012), copyright © Oxford University Press, reprinted by permission of Oxford University Press
 Figure 17: © Getty Images/ Robert Ross

Copyright © 2015 AQA and its licensors. All rights reserved.

G/Jun15/90302F