



General Certificate of Secondary Education
Higher Tier
June 2015

Geography (Specification A)

90302H

Unit 2 Human Geography

Insert

The key for Figures 7 and 18 (1:50 000 OS map extracts) is on page 5.

A Detach perforated page 5 and use when referring to the OS map extracts.

Figure 3

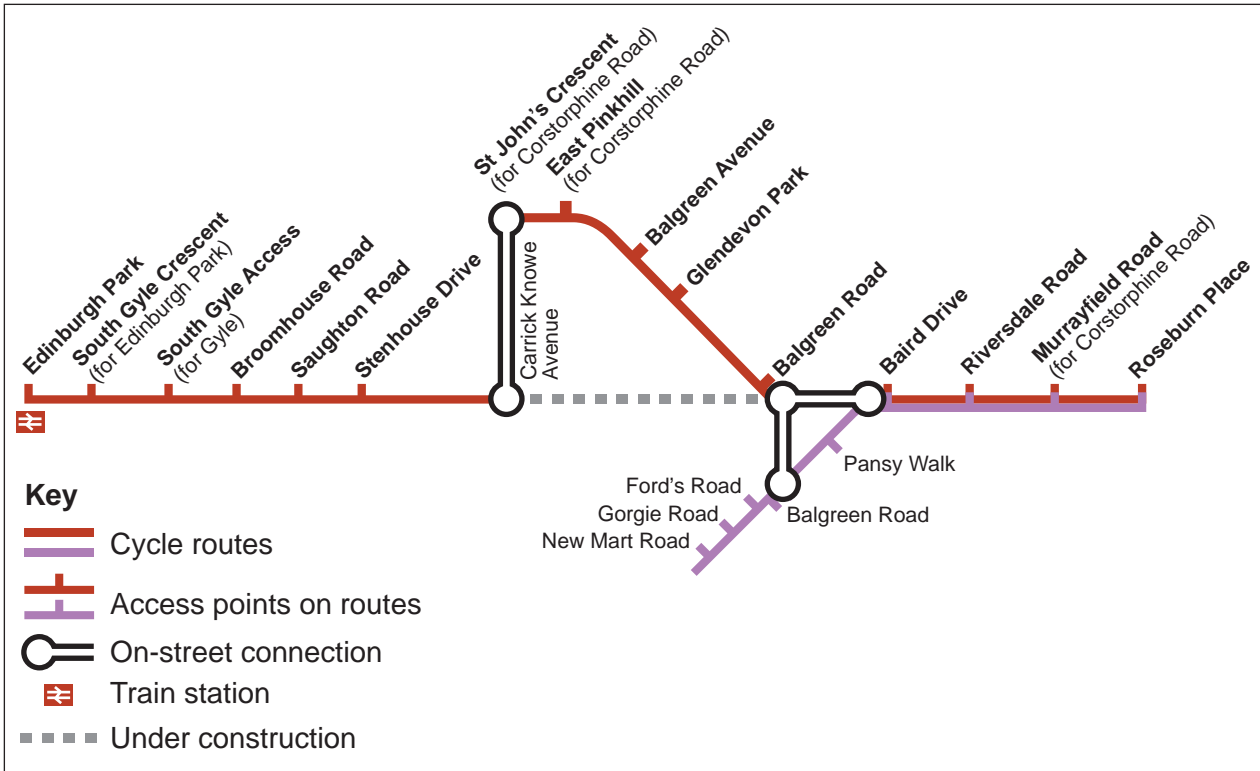
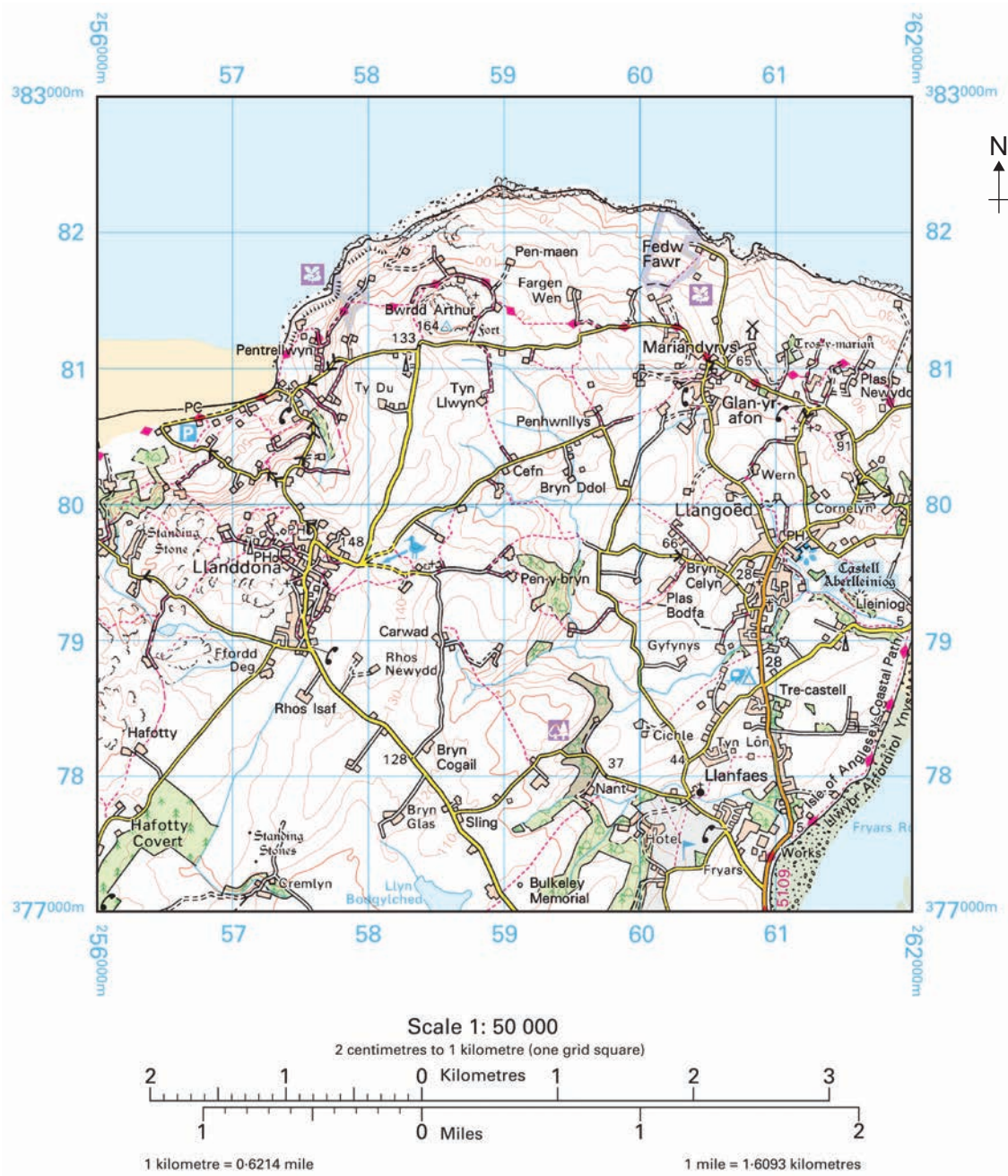


Figure 5



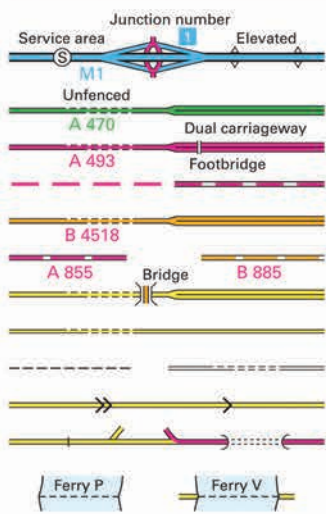
Figure 7



The key for this figure is on page 5

1:50 000 OS map extract key for Figure 7 and Figure 18

ROADS AND PATHS



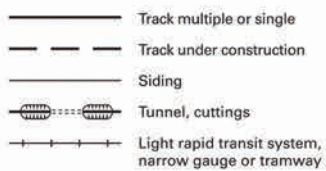
Not necessarily rights of way

- Motorway (dual carriageway)
- Primary Route (recommended through route)
- Main road
- Road under construction
- Secondary road
- Narrow road with passing places
- Road generally more than 4m wide
- Road generally less than 4m wide
- Path / Other road, drive or track
- Gradient: steeper than 20% (1 in 5), 14% to 20% (1 in 7 to 1 in 5)
- Gates, Road tunnel
- Ferry (passenger), Ferry (vehicle)

TOURIST INFORMATION

- Camp site / caravan site
- Garden
- Golf course or links
- Information centre (all year / seasonal)
- Nature reserve
- Parking, Park and ride (all year / seasonal)
- Picnic site
- Recreation / leisure / sports centre
- Selected places of tourist interest
- Telephone, public / roadside assistance
- Viewpoint
- Visitor centre
- Walks / Trails
- World Heritage site or area
- Youth hostel

RAILWAYS

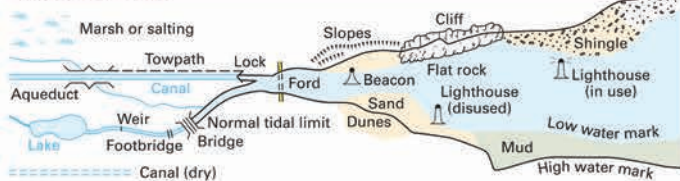


- Bridges, footbridge
- Level crossing
- Viaduct, embankment
- Station, (a) principal
- Light rapid transit system station

LAND FEATURES

- Electricity transmission line (pylons shown at standard spacing)
- Pipe line (arrow indicates direction of flow)
- Buildings
- Important building (selected)
- Bus or coach station
- Current or former place of worship (with tower, with spire, minaret or dome)
- Place of worship
- Glass structure
- Heliport
- Triangulation pillar
- Mast
- Wind pump, wind turbine
- Windmill with or without sails
- Graticule intersection at 5' intervals
- Cutting, embankment
- Landfill site or slag/spoil heap
- Coniferous wood
- Non-coniferous wood
- Mixed wood
- Orchard
- Park or ornamental ground
- Forestry Commission land
- National Trust (always open / limited access, observe local signs)
- National Trust for Scotland (always open / limited access, observe local signs)

WATER FEATURES



HEIGHTS

- 1 metre = 3.2808 feet
 - Contours are at 10 metres vertical interval
 - Heights are to the nearest metre above mean sea level
- Where two heights are shown the first height is to the base of the triangulation pillar and the second (in brackets) to the highest natural point of the hill

ROCK FEATURES



PUBLIC RIGHTS OF WAY

- Footpath
- Bridleway
- Restricted byway
- Byway open to all traffic

The symbols show the defined route so far as the scale of mapping will allow.

The representation on this map of any other road, track or path is no evidence of the existence of a right of way. Not shown on maps of Scotland

Danger Area Firing and Test Ranges in the area. Danger! Observe warning notices.

OTHER PUBLIC ACCESS

- Other route with public access (not normally shown in urban areas). Alignments are based on the best information available. These routes are not shown on maps of Scotland.
- On-road cycle route
- Traffic-free cycle route
- National Cycle Network number
- Regional Cycle Network number
- National Trail, European Long Distance Path, Long Distance Route, selected Recreational Routes

BOUNDARIES

- National
- District
- County, Unitary Authority, Metropolitan District or London Borough
- National Park

ANTIQUITIES

- Site of antiquity
- Battlefield (with date)
- Visible earthwork
- VILLA Roman
- Non-Roman

ABBREVIATIONS

- Br Bridge
- Cem Cemetery
- CG Cattle grid
- CH Clubhouse
- Fm Farm
- Ho House
- MP Milepost
- MS Milestone
- Mus Museum
- P Post office
- PC Public convenience (in rural areas)
- PH Public house
- Sch School
- TH Town Hall, Guildhall or equivalent

There is no resource material printed on this page

Figure 9


	<p>A short history</p> <p>The Barrowden & Wakerley Shop was created by a group of local volunteers. It opened for trading on August 13th 2009 as a non-profit making enterprise – owned by the community to serve the community.</p> <p>Much more than a shop, the site features a specially designed garden and picnic area as a social meeting place.</p> <p>From the outset, support for local producers and 'Fair Trade' has been a priority. This is shown by the wide range of local foods, drinks and crafts which are stocked.</p> <p>Since opening, the shop has been very successful in putting the heart into Barrowden and Wakerley by providing a much needed focus for the community.</p>
<p>LOCAL PRODUCE • CAFÉ • INTERNET NEWSPAPERS • CONVENIENCE</p>	<p>Other services</p> <ul style="list-style-type: none"> • FREE access to the internet • Photocopier, laminator and colour printer • Dry cleaning

Figure 10a

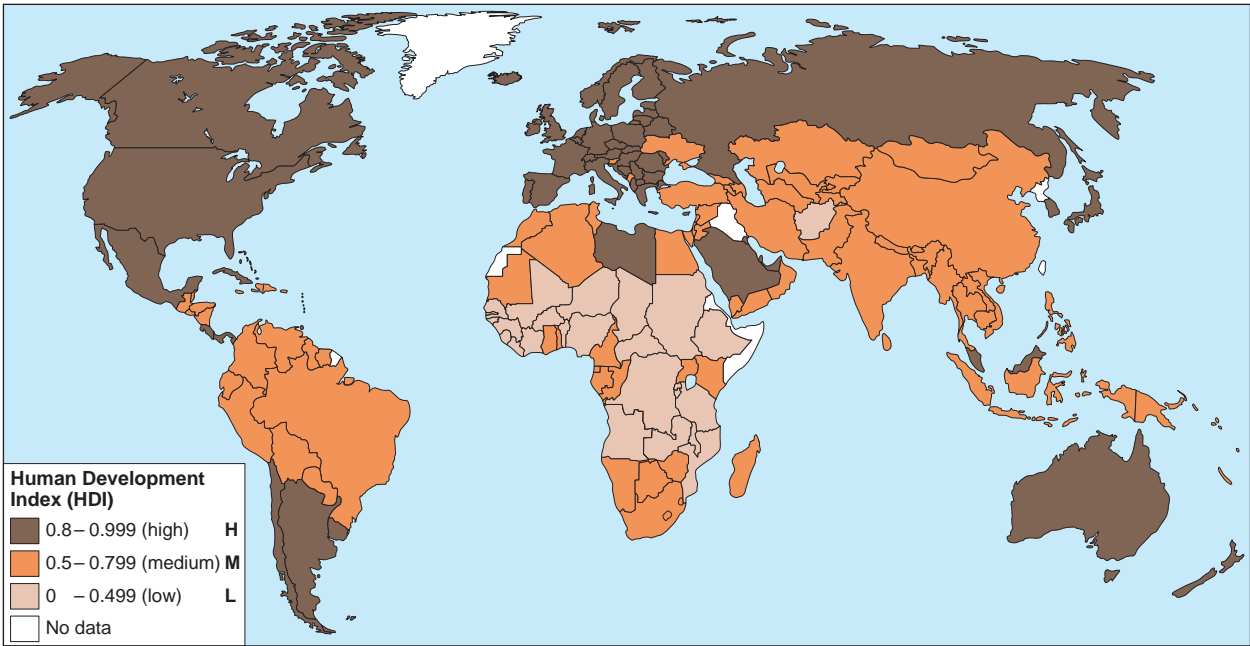


Figure 10b

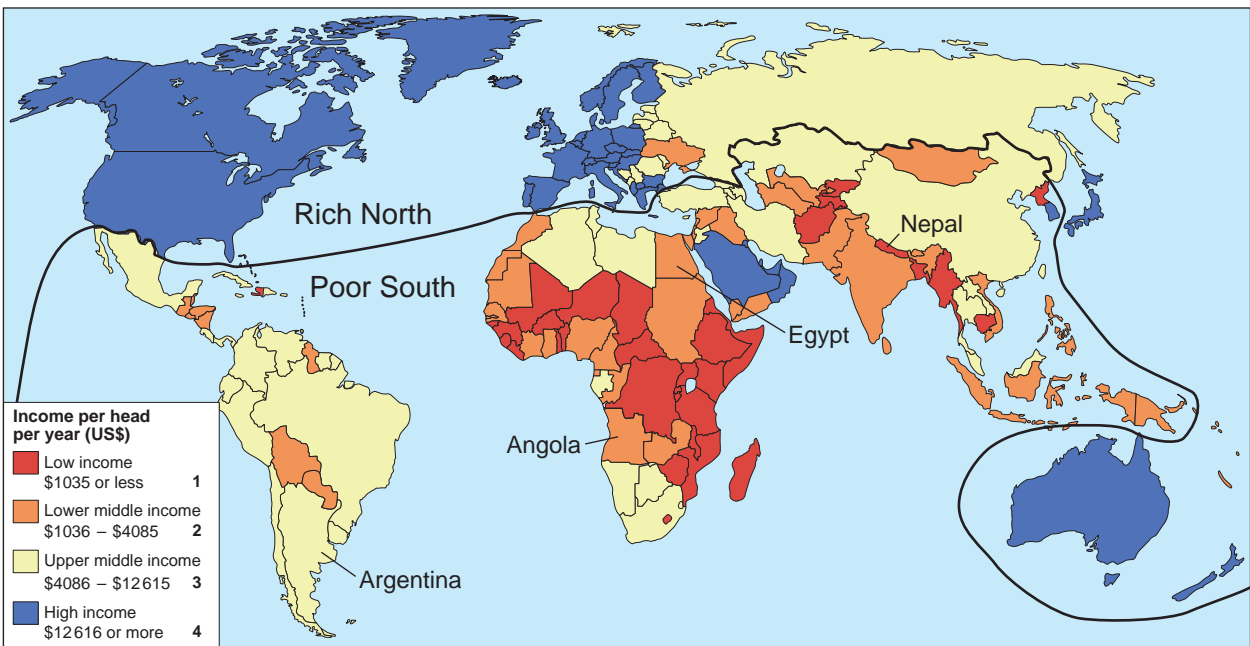


Figure 13a

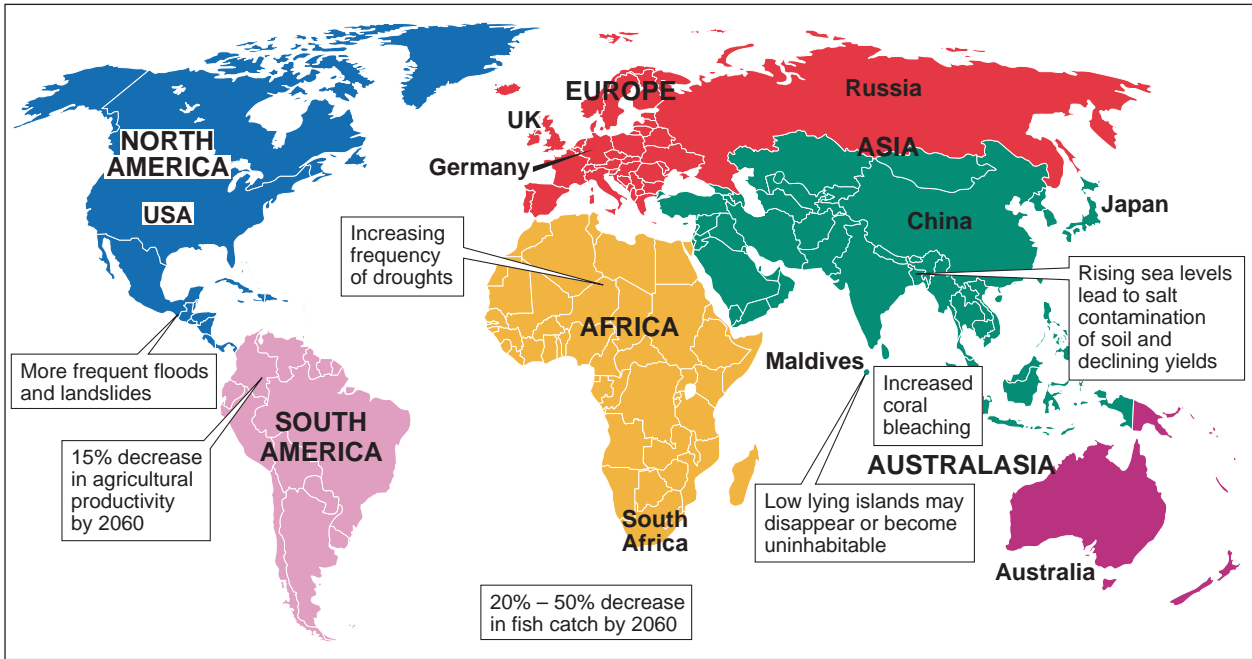


Figure 13b

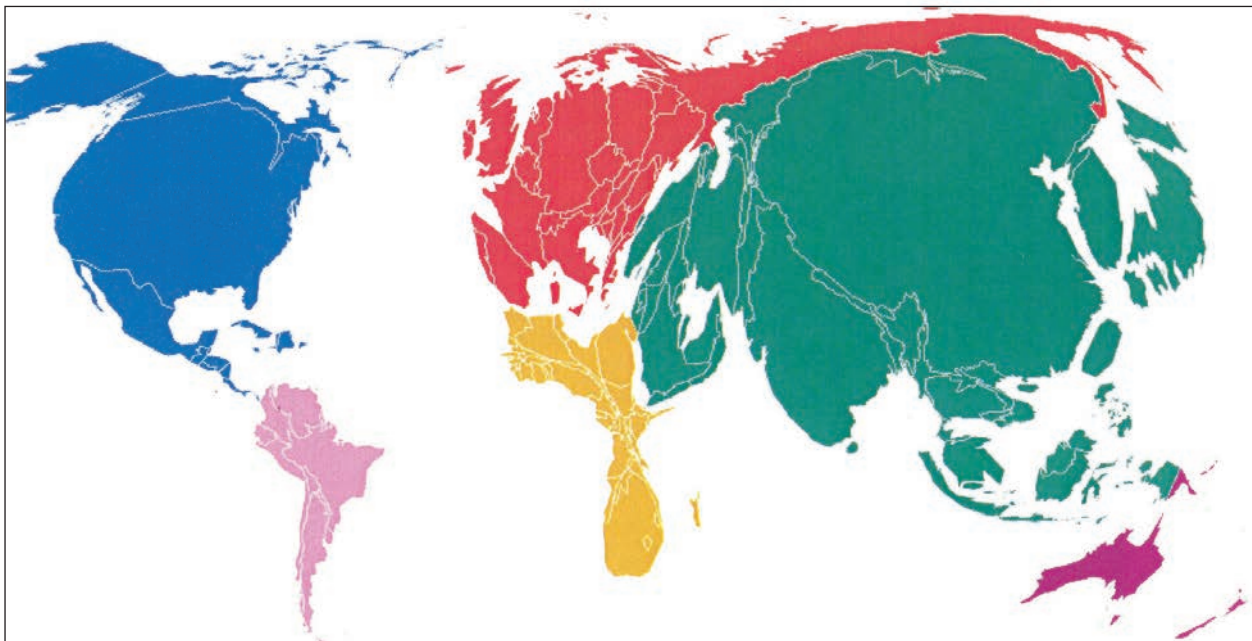


Figure 15

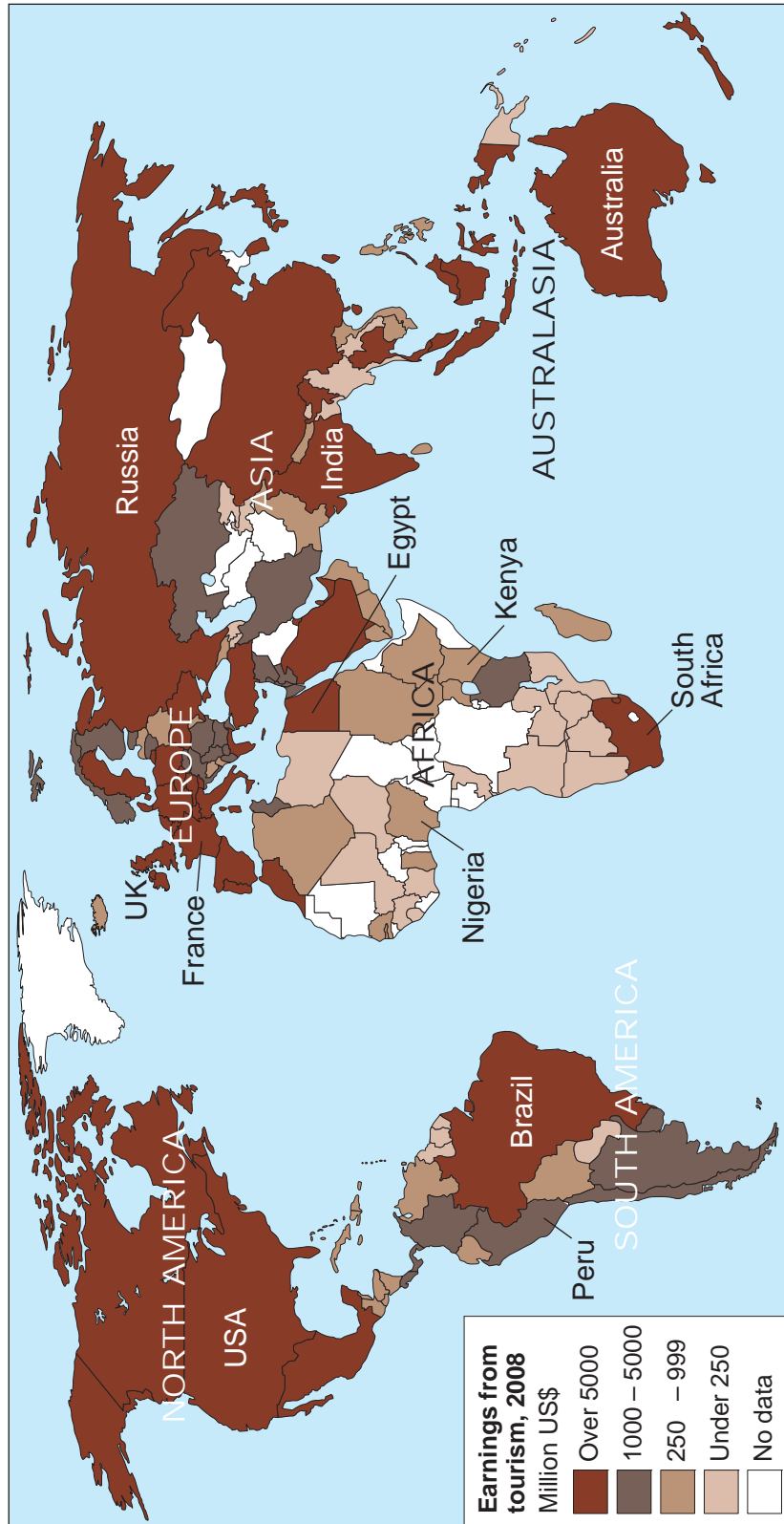
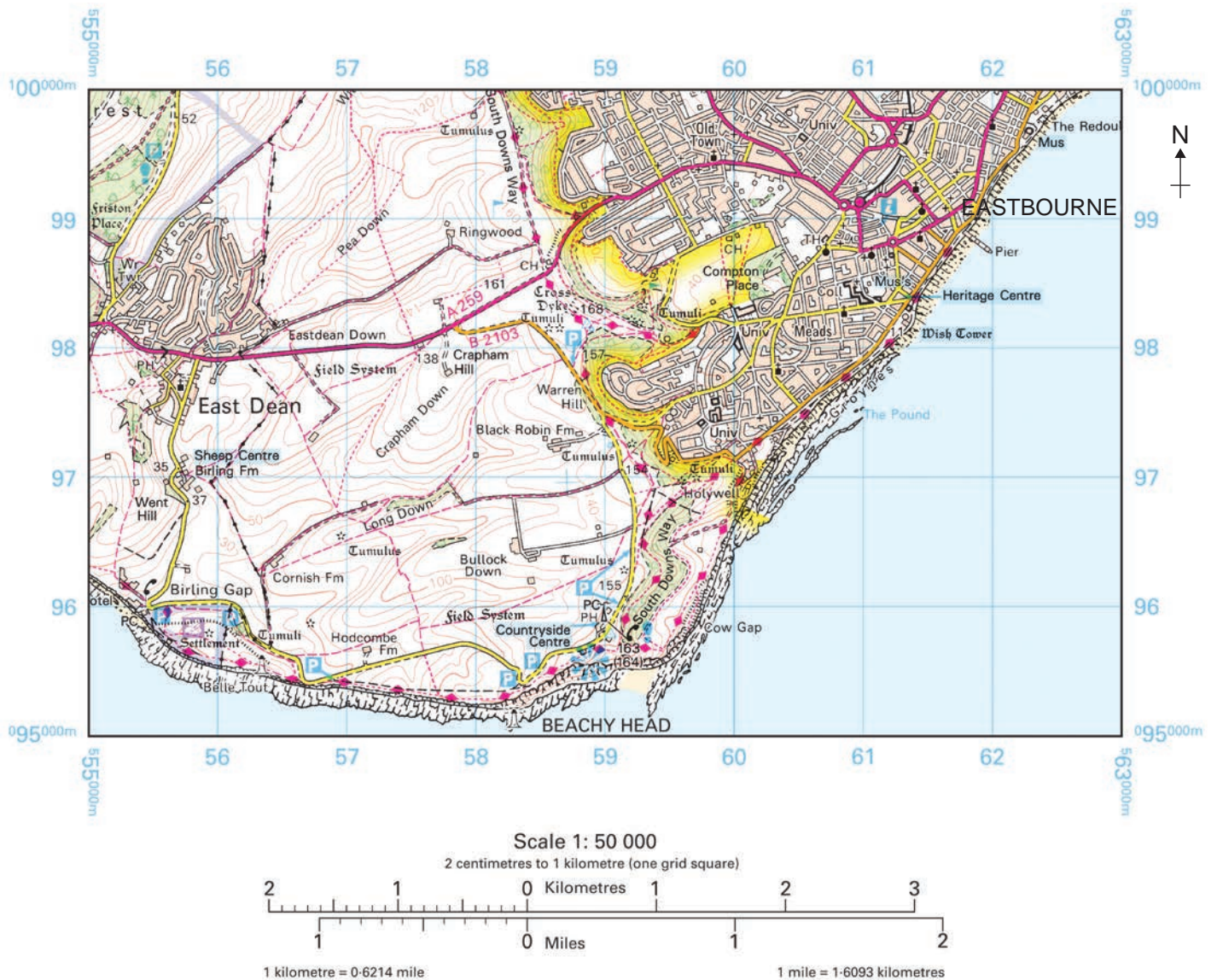


Figure 16



Figure 18



The key for this figure is on page 5

Acknowledgement of copyright-holders and publishers

Permission to reproduce all copyright material has been applied for. In some cases, efforts to contact copyright-holders have been unsuccessful and AQA will be happy to rectify any omissions of acknowledgements in future papers if notified.

Figure 3: © Edinburgh Innetube Map

Figure 5: © Getty Images/ Marcus Lindstrom

Figures 7 & 18: Reproduced by permission of Ordnance Survey on behalf of HMSO. © Crown copyright 2014. All rights reserved. Ordnance Survey Licence number 100041328

Figure 9: By kind permission of Barrowden & Wakerley Community Shop

Figure 10a: Collins Student World Atlas 2009 © HarperCollins

Figure 10b: © The World Bank

Figure 13b: Map from carbonmap.org by KILN

Figure 15: From Oxford Student Atlas (OUP, 2012), copyright © Oxford University Press, reprinted by permission of Oxford University Press

Figure 16: © Getty Images/ Robert Ross